

# Megaliths

33 results

in Plouharnel

## Dolmen du Runesto

On the edge of a cultivated field and at a high point in the landscape, stands the Runesto dolmen. This large dolmen is set within a large mound, into which it would have been inserted after the latter's erection. Of this corridor dolmen, only the chamber is still accessible via a staircase, which...



in Quiberon

## Menhirs of Beg Er Goh Lannec

The menhirs of Beg-er-Goh-Lannec, or menhirs du Vivier, are three menhirs located in Quiberon (Morbihan). Discovered lying down in the XIX<sup>e</sup> century with fragments of pottery, they were partially straightened in 1930 and classified as historic monuments in 1931. Two granite menhirs are visible...

📍 Route du Vivier



in Carnac

## Manio Giant

A stroll through the undergrowth where the 6.5 m high giant of Le Manio and the quadrilateral of menhirs are hidden. It's said that if you can throw a stone at the top, you'll get your wish.

📍 Le Manio




in Larmor-Baden

## Gavrinis Cairn

Come and discover a jewel of megalithic architecture in the very heart of the Golfe du Morbihan: the Gavrinis cairn (currently being listed as a UNESCO World Heritage Site). Located on the island of Gavrinis, you'll be amazed by its location and the richness of its slabs engraved over 6,000 years...

☎ 02 97 57 19 38 📍 Cale de Penn Lannic

Groups : 20 minimum number of people



in Carnac

## Tumulus Saint Michel in Carnac

This tumulus, of imposing proportions (12 metres high, 125 metres long and 60 metres wide), was built around 4500 BC. At its summit stands a chapel dedicated to St. Michel, a 16th-century calvary and an orientation table, allowing visitors to enjoy a landscape that stretches as far as the eye can...

☎ 02 97 52 29 81 📍 Chemin du Tumulus



in Plouharnel

## Tumulus of Rondossec

Situated on a knoll 27m above sea level, it comprises three parallel corridor dolmens, one of which has a side chamber opening onto the main chamber. Late 19th-century gold bracelets from the Bronze Age have been found here.

☎ 02 97 29 67 67 / 02 97 52 22 04 📍 Rue Hoche



in Saint-Pierre-Quiberon

### **Kerbourg nec enclosure and alignments**

The main megalithic site on the Presqu'île, the 3rd largest in Morbihan, is Kerbourg nec in Saint Pierre Quiberon. It consists of an alignment of 25 menhirs in 5 rows, some with surprising shapes. It is extended by a cromlec'h of 27 other menhirs placed in a circle. Rarer, well-preserved dolmens...

📍 Kerbourg nec



in Erdeven

### **Caesar's Chair**

Lost in the woods is an isolated group of menhirs, one of which is very large and shaped like a seat. Known as Caesar's Chair, it alludes to the occupation of the commune by Roman armies, even though Caesar himself never came here!

📍 Chaise de César Etang du Varquès



in La Trinité-sur-Mer

### **Mané Roullarde covered walkway**

The covered alley of Mané Roullarde is a tomb whose corridor merges with the burial chamber. 20 metres long, this monument features a narrow corridor 1m20 wide. Composed of monoliths delimiting rectilinear walls, only four ceiling stones remain. It is likely that this stone sepulchral aisle was...

☎ 02 97 55 72 21 📍 Rue de Kerisper



in Quiberon

### **Menhir of Goulvars**

The Goulvarc'h menhir in Quiberon (Morbihan) is an imposing 5.10 m-high granite block with a rectangular base (2.60 x 1 m). It has been listed as a historic monument since 1978.

📍 Chemin de la Trépetinière



in Camors

### **Neolithic stele**

Very fine Neolithic stele, reused, arranged as a "table" and fitted onto a Gallic stele. This mortise-and-tenon fitting has mutilated the interior of this stele. The decoration is still clearly visible, and consists of a cartouche of a goddess in the form of a shield with a summit appendage.

📍 Le Bourg




in Locmariaquer

### **Tumulus of Mané er Hroeck**

Along with Mont Saint-Michel in Carnac and the Tumiac mound in Arzon, the Mané er Hroëk tumulus is one of the three so-called "Carnacean" tumuli, of colossal dimensions and great antiquity, around which Neolithic architecture was built. Oval in shape, measuring around 60 m by 100 m, it contains...

📍 29 Route de Kerpenhir



in Camors

### **Menhir Men Bihan**

Classified as a Historic Monument on August 22, 1934, this menhir is located to the east of Lambel-Camors, near "Men Vras". It is 1.70 m high and has a quadrangular cross-section measuring 0.80 m x 0.50 m. It leans slightly to the southeast. A megalithic burial site has been reported near this...

📍 Men Bihan



in Camors

### **Kornevec alignment**

Located in the heart of the Forêt de Floranges, this alignment has been badly damaged, especially since the hurricane of 1987. It consists of a single row of menhirs oriented EEN-OOS. Only two standing menhirs remain, all the others having been deliberately cut off at their base (Christianization...

📍 Kornevec



in Crach

### **Luffang covered walkway**

The Luffang monument is an angled megalithic tomb, an uncommon architecture but one that is concentrated in the southern Morbihan region. The alley is formed by two lines of orthostats, 20 m long and roughly parallel, forming a right-angled bend 7 m from the south-facing entrance. The circular...

📍 Hameau du Luffang



in Camors

### **Menhir L'armoire**

Classified as a Historic Monument on August 22, 1934, this menhir is located to the east of Lambel-Camors, near "Men Vras". It is 1.70 m high and has a quadrangular cross-section measuring 0.80 m x 0.50 m. It leans slightly to the southeast. A megalithic burial site has been reported near this...

📍 L'armoire



in Plouharnel

### **Crucuno quadrangle**

A quadrangular enclosure of menhirs, this monument, restored at the end of the 19th century, is composed of two sides oriented NS, approx. 25 m long, which join two sides oriented EO, approx. 35 m long. These actual diagonals correspond to the sunrise and sunset axes at solstice times.

☎ 02 97 52 22 04 / 02 97 29 67 67 📍 Village de Crucuno



in Saint-Pierre-Quiberon

### **Dolmen de Port-Blanc**

The dolmens of Port-Blanc, or Porz-Guen, located in Saint-Pierre-Quiberon, are two corridor dolmens built on the edge of a cliff near the Pointe du Percho. Excavated in 1883 by Félix Gaillard, restored in 1884 and classified as historic monuments in 1889, they revealed collective burials and a...

📍 Rue de Beg en Aud



in Locmariaquer

### **Merchants' table**

The site comprises three distinct monuments: the Grand Menhir, the Er Grah tumulus and the Table des Marchands. These three monuments were acquired by the State at the end of the 19th century and were classified as historic monuments in 1889 for the Table des Marchands and in 1935 for the tumulus...

📍 Village de Kerlogonan



in Locmariaquer

### **Cairn and Tumulus of Er Grah**

The site comprises three distinct monuments: the Grand Menhir, the Er Grah tumulus and the Table des Marchands. These three monuments were acquired by the State at the end of the 19th century, and were classified as historic monuments in 1889 for the Table des Marchands and in 1935 for the tumulus...

📍 Village de Kerlogonan



in Erdeven

### **The Alignments of Kerzerho**

Classified as Historic Monuments in 1862, the 195 megaliths (Mégas Lithos: Large Stones) are oriented east-west. Today, these alignments are 200m long in 5 rows, and date from between 5000 and 2000 BC. Just a few centuries ago, they numbered 1130 in 11 rows, and must have been 2km long and 65m...

📍 Kerzerho



in Camors

### **Menhir Men Bras**

Classified as a historical monument on August 22, 1934, this menhir stands 3.40 m high. It leans slightly to the north-east. In reality, we're looking at a pair of menhirs, the other lying nearby.

📍 Men Bras



in Erdeven

### **Mané-Croc'h dolmen**

Set on a mound, Mané-Croc'h is a fine dolmen with a 6-meter-long corridor leading to the burial space, divided into four chambers arranged symmetrically in pairs. Like many dolmens, the entrance faces south-east.



in La Trinité-sur-Mer

### **Dolmen de Kervilor Mané Bras**

The Kervilor - Mané Bras site in La Trinité-sur-Mer is located on a rocky ridge, in a wooded clearing. A hiking trail passes close to this monument, which has been listed as a historic monument since 1927. Here you'll find a large, oval-shaped tumulus housing three corridor tombs, with the...



in Locmariaquer

### **Dolmen des Pierres Plates**

Overlooking Locmariaquer's main beach to the west, the Pierres Plates dolmen is owned by the French State, and has been classified as a Historic Monument since 1882. It is now part of the Conservatoire du Littoral estate. Access to the interior of the monument is defended by a rope, in order to...

📍 Route des Pierres Plates



in Camors

### **Lann er Veinn covered walkway**

Located at the crossroads of the Toul er Rest and Coët Gankis roads, this covered walkway was listed as a Monument Historique in 1972, but has been badly damaged. All the supports have fallen down or are lying inside the chamber. The axis of the monument is oriented SE-NW and appears to have a...



in Plouharnel

### **Dolmen de Crucuno**

Comprising nine pillars, its cover slab weighs over 40 tonnes. Measuring 3.50m in length, it has no access corridor, estimated at 27m.

☎ 02 97 52 22 04 / 02 97 29 67 67 📍 Village de Crucuno



in Erdeven

### **Kerjean menhirs**

It's only been a short time (barely 10 years) since this field was cleared by volunteers. No scientific research has been carried out. We don't know how many menhirs there might originally have been. We can see that some of them were incorporated into the low wall delimiting the field, which was to...



in La Trinité-sur-Mer

### **Alignements du Petit Méneac**

The Petit Méneac alignments comprise 101 menhirs, divided into 7 rows heading east. They are the continuation of the neighbouring alignments, which start at Erdeven and join the river at Crac'h, passing through the Carnac alignments (Méneac, Kermario and Kerlescan). A site to discover on an...

☎ 02 97 55 72 21 📍 Le Petit Méneac



in Erdeven

### **The Kerzerho Giants**

These stones are around 6m high and weigh around 40 tonnes! They are aligned perpendicular to the Alignements de Kerzehro: from north to south. The Grand menhir foudroyé was struck by lightning in 1947. As for the one lying on its side, it's the Table des Sacrifices (Sacrifice Table): its...

📍 Kerzerho



in Erdeven

### **Alignements of Kerzerho-Varques**

The Erdeven alignments are made up of several hundred monoliths spread over almost 2 km. The Kerzerho menhir alignmentsThe Kerzerho-Varques complex features several hundred menhirs over a distance of almost 2 km, with a layout similar to that of the Carnac alignments: ten or so rows of menhirs,...


☎ 02 97 55 64 60 📍 Alignements de Kerzerho



in Erdeven

### **Mané-Braz dolmens**

There are 4 dolmens (stone tablets) in various states of preservation. What we see today is only the skeleton of the original monument. Generally speaking, this is a funerary monument intended to provide a link between the world of the living and that of the dead. The site was restored by Z. LE...



in Plouharnel

### **Alignements de Sainte Barbe**

At least three rows of stelae have been preserved for 26 blocks, including several spectacularly massive stelae. A dozen others are lying around. This monument complements the Vieux Moulin alignments to the east, as you leave Plouharnel towards Erdeven.

📍 Sainte Barbe



Quiberon Bay Tourist Office

[www.baiedequiberon.bzh](http://www.baiedequiberon.bzh)

☎ +33 (0)2 44 84 56 56