

Walking trails

47 results

in Sainte-Anne-d'Auray

Sainte-Anne d'Auray - Lann Hir circuit

Difficulty level: Easy All year round - Wet in winter This small wetland area (1.7 ha) is rich in biodiversity. It is made up of a mosaic of oak and willow woods and a swampy woodland of birch and pine. Recognized as an area of high ecological interest, it is a refuge for certain species. Based on...

 Camping



in Plumergat

Plumergat - The 3 steeples

Easy Plumergat, its village with three steeples, its villages and its chapels are located along country roads and paths. Step by step : Start: Walk down the square to the left of the church. Take the track after the well. 1- At the end of the housing estate, turn right up to the village, walk...



 02 97 24 09 75  Kiosque en face de la mairie



in Camors

Camors - Circuit de l'étoile

Level of difficulty: Medium Yellow markings - All year round - Mountain biking possible The Camors state forest, the Petit Bois site and the megaliths are on the program for this hike. Departure point: Le Petit Bois is a park dedicated to relaxation, leisure and sports, with a fishing pond,...


 02 79 24 09 75  Rue de l'étang Parking du Petit Bois



in Locoal-Mendon

Locoal Mendon - Circuit le chemin de Cadoudal - Pointe de la Forest

Level of difficulty: Easy Bring a baby carrier, as part of the circuit is not accessible to baby carriages. This is a walk between land and sea, on the banks of the Ria d'Étel. Departure point: From Locoal-Mendon, follow signs for Locoal, pass the village and turn left, following signs for...

 La Forest



in Pluneret

Pluneret - The Ténocove

Difficulty level: Easy all year round - Wet in winter This hike allows you to discover the richness of the commune's natural areas. Departure point: Sainte-Avoye village parking lot. To get the hike off to a good start, visitors will find two maps, hand-drawn by a painter based on an idea by...

 02 44 84 56 56  Saint Avoye Parking



in Plouharnel

Plouharnel - Circuit de Sainte Barbe

Level of difficulty: Easy No signposting The village of Sainte-Barbe braves the wrath of the ocean under the protection of its chapel. The facade of the chapel, built in the 16th century, is listed as a Monument Historique. It was the scene of a major event during the Revolution in Brittany: the...

 02 44 84 56 56  Parking Arhuro



in Erdeven

Erdeven - Megalith Trail

Level of difficulty: Easy All year round - Mountain bike possible Discover Erdeven's many megalithic sites: alignments of menhirs, dolmens, megalithic enclosures... Departure point: Sports complex, grass parking lot. Go around the soccer pitch, take rue du stade towards the village. Follow rue...

📞 0244845656 📍 Complexe sportif



in Brech

Brec'h - Circuit of St-Dégan and the Tréauray valley

Easy Yellow signposting - All year round - Possible VTT Saint-Dégan boasts a varied historical and natural heritage: the Tréauray valley and the Loc'h river, the thatched village of Saint-Dégan, the Saint-Quirin chapel and its so-called healing fountain, and the conservatory orchard. Departure...

📞 02 44 84 56 56 📍 Village de Saint-Dégan



in Quiberon

Quiberon - From wild coast to fishing port

Easy Yellow markings The fishermen's trail leads from Port Maria (France's 1st sardine port from 1930 to 1947) to the old fishing village of Manémeur. The wild coastline features impressive cliffs. Step by step: Departure: Take the voie verte which passes the parking lot on the left. To be on...

📍 Route Côtière



in Sainte-Anne-d'Auray

Sainte-Anne d'Auray à Brec'h - In the footsteps of the Pilgrim's Way to Santiago de Compostela

Level of difficulty: Medium All year round Follow in the footsteps of the Camino de Compostela from Sainte-Anne d'Auray to Brec'h via the village of Saint-Dégan and the Moulin d'Estaing. Departure point: Head east from the Mairie towards Mériadec. 1) After 100 m, turn right into chemin du...

📍 10 Place Nicolazic



in Belz

Belz - Etré Douar ha Mor tour (between land and sea)

Difficulty level: Easy - Yellow markings All year round - Wet parts in winter Located in the heart of the Ria d'Étel, Belz has a surprisingly rich natural, architectural and megalithic heritage. This tour takes in the famous village of Saint-Cado, the Ria d'Étel and the megaliths. Departure...

📍 Parking du stade




in Erdeven

Erdeven - Village trail

Level of difficulty: Medium All year round - Mountain biking possible Yellow markings The countryside west of Erdeven reveals a rich architectural and religious heritage. Start: Sports complex, grass parking lot. Go around the soccer pitch, take rue du stade towards the village. At the...

📍 Complexe sportif



in Belz

Belz - Le Tro-Belz

Level of difficulty: Easy Yellow markings Easy. All year round Wet parts in winter. Hunting season from October to February (signs) This loop allows you to discover the richness of Belz's landscapes: path along the Ria, undergrowth, moorland. Dolmens and chapels dot the route. Departure point:...

📞 0244845656 📍 Place René Cassin (derrière la mairie)



in Pluvigner

Pluvigner - Saint-Guénaël circuit

Level of difficulty: Easy Yellow signposting - All year round This route takes you through the Pluvignoise countryside, from the chapel and fountain of Saint-Guénaël to the Ker-Ivo washhouse and the woods of the Château de Kéronic. Start: Take the dirt track opposite the Chapelle Saint...

☎ 02 97 24 09 75 📍 Chapelle Saint-Guénaël



in Locoal-Mendon

Locoal Mendon - Lapaul-Cosquer circuit

Level of difficulty: Easy Yellow markings All year round This short circuit takes you through the hamlet of Lapaul and along the Etang du Crannic stream. Chapelle Saint-Paul de Lapaul (17th century) was completely rebuilt as an oratory in the 20th century. Departure: From the Fontaine de...

📍 Fontaine de lapaul



in Erdeven

Erdeven - Dry rock trail

Level of difficulty: Easy Yellow markings All year round - Mountain biking possible This trail leads to the beaches of Kerouriec and Kerminihy, and on to La Roche Sèche. Departure point: Sports complex, grass parking lot. Exit rue du Grand Large on the left for 50 m and take the path on the...

📍 Complexe sportif



in Hœdic

Hœdic - Tour of the island

Step by step: Follow the coastal path. Departure point: From Port D'Argol, turn right along the coastal path behind the ferry terminal. 1- On the left, see the fosse du Douet (former wash-house) and, on the right, the Gadouen cove, Port l'Eglise and the former lifeboat house. 2- After the...

☎ 02 97 52 48 88



in Auray

Auray - The Loc'h loop

Level of difficulty: Medium Marking: yellow No possibility of cycling the circuit Departure point: Centre Culturel Athéna Step by step : Go down Place du Golheres and turn left into Rue Henri Dunant. Turn right into chemin du Gaillec and continue on rue du Reclus, leaving the chapel of...

📍 1 Place du Golhérez



in Plouharnel

Plouharnel - Abbeys circuit

Pink signposting The two Benedictine abbeys of Kergonan (1897 and 1898) are in the pure Gregorian tradition. Services (in sung Latin) are open to all. Painted ceramics, fruit, jam, honey and other organic seaweed products are available in the store. The old village is a remarkable 17th- and...

☎ 02 44 84 56 56 📍 Mairie



in Landévant

Landaul, Landévant, Pluvigner - Les Bons Voisins tour

Level of difficulty: Medium Yellow markings Vertical drop - All year round A wide trail passing through Landaul, Landévant and Pluvigner, between village, countryside and forest. The Kergroëz stream is renowned for its trout and salmon fishing. Departure: From the Chapelle Notre-Dame de...

☎ 02 44 84 56 56 📍 Chapelle Notre Dame de Locmaria



in Erdeven

Erdeven - Ocean Trail

Level of difficulty: Easy All year round - Mountain bike possible Discover Erdeven's rural paths to reach the village and Kerhillio beach. Departure point: Sports complex, grass parking lot. Exit rue du Grand Large on the left for 50 m and take the path on the right. Rue de La Poste, turn...

📍 Complexe sportif



in Ploemel

Ploemel - Tro Plenuer circuit

Level of difficulty: Medium Yellow markings This trail takes in the commune of Ploemel (Plenuer in Breton) via its paths and sunken lanes. Step by step: Start: From the cemetery parking lot, take the narrow road towards Lenno. At the bend in the road, take the path alongside the railroad. At...

📍 Parking du cimetière



in Auray

Auray - Historic center tour

Tour Auray's historic center from the town hall and discover the town's must-sees: Les Halles, the Loch ramps, Saint Goustan and Quai Franklin, the churches, Rue du Château, Saint Gildas church and Place aux Roues.

📍 Place de la République



in Landévant

Landévant - Listor circuit

Level of difficulty: Easy Yellow markings All year round (avoid rainy periods, wet areas) Pointe du Listor is the birthplace of the Rivière d'Étel. Rich in marine organisms, this area is an ornithological site. Departure point: From the forest path created by the ONF, go to the small parking...

☎ 02 44 84 56 56 📍 Mané-Craping



in Île-d'Houat

Houat - Tour de l'Île

Duration: 3h30 Distance: 14.3 km (Easy) Follow the coastal path - Metal-tipped poles prohibited Houat's high granite cliffs are an extension of the Quiberon peninsula, to which it was once attached. The village is clustered around the fishing port, an important activity. The coastline is of...



in Pluneret

Pluneret - Vallon du Léran

Level of difficulty: Easy The countryside and villages of Mériadec are criss-crossed by sunken lanes and the River Léran. Saint Mériadec was very popular in Brittany and across the Atlantic as early as the 5th century. Departure point : From Mériadec village square, cross the D19 and take...

☎ 02 44 84 56 56 📍 Ruelle du Four Mériadec



in Plouharnel

Plouharnel - Crucuno circuit

Easy Yellow markings The Crucuno dolmen is a Neolithic monument now stripped of its tumulus and access corridor. The latter was once described by W.Lukis (1864) as 27 m long, and is still visible on engravings from the early 19th century. Today, only 2 pillars remain from the corridor and the...

☎ 0244845656



in Belz

Belz - The Ouerc'h loop

Level of difficulty: Easy Yellow markings All year round Wetlands in winter Hunting season October to February (signs) This trail takes in the hollows and wooded paths of the commune. Departure point: From Chapelle Sainte-Anne, take rue des Champs. Chapelle Sainte-Anne was built in 1829. This...



in Erdeven

Erdeven - Old road path

Level of difficulty: Easy All year round - Mountain biking possible Yellow markings In a wooded and agricultural area, the old Etel-Vannes itinerary is undoubtedly an ancient Roman road: straight, located on a ridge, water divide. Start: Sports complex, grass parking lot. Go around the soccer...

📍 Complexe sportif Rue du Grand Large



in Carnac

Carnac - Cloucarnac circuit

Level of difficulty: Easy Yellow markings n°3 - All year round This short hike takes in the old villages of the commune and their historical heritage. Departure point : At the start of this hike, visit the church of Saint-Cornély. Built in the 17th century, this is one of the finest...

📍 Place de l'église



in Locmariaquer

Locmariaquer - Walking trail - Megaliths trail

Level of difficulty: Easy Start : Megaliths parking area Step by step: 1) Start your tour with a visit to the Grand Menhir Brisé, the Table des Marchands dolmen and the Er Grah tumulus, a complex managed by the Centre des Monuments Nationaux (Admission charge: more information at...

📍 Kerlogonan




in Pluneret

Pluneret - Tro Ar Vourc'h

Easy Relatively untouched by land consolidation, Pluneret boasts quality rural landscapes. Its paths are ideal for gentle travel and socializing. Step by step : Start: Opposite the church, take the road to Sainte-Anne d'Auray. Pass the cemetery. Opposite, turn left, walk alongside the school...

📍 Place de la Mairie



in Pluvigner

Pluvigner - Saint-Trémeur

Level of difficulty: Medium Yellow markings - All year round This hike takes in the Saint-Guigner fountain, the Talhouët archaeological site, villages and the Pluvignois countryside. Start: From the fountain-washhouse, walk up Rue du Tanin. At the crossroads, cross the road and turn left into...

☎ 02 44 84 56 56 📍 Fontaine Saint-Guigner Rue du Tanin




in Carnac

Carnac - Circuit des alignements

Level of difficulty: Easy Yellow markings no. 2 - all year round This itinerary will introduce you to part of the Alignements de Carnac, one of the most extraordinary megalithic sites in the world. Departure point: Place Saint-Cornély, visit the 17th-century church. Walk with your back to the...

☎ 02 97 52 13 52 📍 Place Saint Cornély



in Quiberon

Quiberon - Côté Baie: from Saint Julien to Pointe du Conguel

Yellow markings The first part of this circuit faces Quiberon Bay, one of the "most beautiful bays in the world". The pointe du Conguel offers a view of the entrance to the Golfe du Morbihan and the islands. At the end of the tour, you can explore the town's narrow streets. Step by step :...

☎ 02 44 84 56 56 📍 Port Haliguen



in Ploemel

Ploemel - Chapels and fountains circuit

Easy Yellow markings The undergrowth paths provide access to the Mané-Bogad park (lake, children's playground, picnic tables, fitness trail), Ploemel's villages, chapels, fountains and small heritage sites. Step-by-step: Start: Take rue du Groëz-Ven, cross the railway tracks to the right...

📍 Parking du Groëz-Ven (près de la salle polyvalente)



in Plouharnel

Plouharnel - Circuit Explorateurs - Discovering megaliths

A 4km fun trail to discover the megaliths. Ages 8 and up. Discover Plouharnel's megaliths as a family. Armed with your "Explorers" booklet (available from the Plouharnel, Erdevén and Saint-Pierre Quiberon tourist offices), wander the paths in search of these stone giants, then discover their...

📍 Place du Général de Gaulle



in Locoal-Mendon

Locoal Mendon - Circuit Ty Er Chir - Kernours

Level of difficulty: Easy Yellow markings All year round This inter-municipal circuit links Locoal-Mendon to Belz. It takes in the chapels of Sainte-Marguerite and Kernours. Departure: From the hamlet of Ty Er Chir, take the route du Cleff, then turn left onto the path in the forest. Step by...

📍 Ty Er Chir



in Saint-Philibert

Saint-Philibert - Moors and dolmens

Level of difficulty: Easy Yellow markings (black dots) - All year round This trail takes you along the paths of Saint-Philibert to discover the megaliths of the commune, as well as the coastline, and enjoy a lovely panorama. Departure point : From the town hall, turn left into rue des Ormes,...

📍 Place des trois otages




in La Trinité-sur-Mer

La Trinité-sur-Mer - Circuit les marais

Level of difficulty: Easy Green signposting - All year round Between La Trinité and Carnac, 2 parallel "valleys" have been used for a variety of purposes (salting, oyster farming...). These are all wetlands to be protected or restored. Departure point: from the Men Du parking lot, admire the...

☎ 02 44 84 56 56 📍 Parking du Men-dû



in Camors

Camors - Water circuit

Level of difficulty: Medium Yellow markings - All year round - Mountain bike possible Water is everywhere in the Camors state forest (650 ha): ponds, rivers, fountains. It is home to a wide variety of fauna and for centuries has provided food for many woodworkers. Departure point: From Le Petit...

☎ 02 44 84 56 56 📍 Parking de l'Etang du Petit Bois



in La Trinité-sur-Mer

La Trinité-sur-Mer - Customs officers' trail

Level of difficulty: Easy GR and yellow markings - All year round The trail leads from beach to beach, up to the Pointe de Kerbihan and its viewpoint over Quiberon Bay. It also takes in the rehabilitated salt marshes of Kervillen. Departure point: From the quayside, walk south along the harbor....

☎ 02 44 84 56 56 📍 Cours des Quais Capitainerie



in Saint-Philibert

Saint-Philibert - Saint-Philibert and Men Er Beleg rivers

Difficulty level: Easy Beautiful panoramas, typical hamlets, this circuit follows the river from Saint-Philibert to the tip of Men Er Belleg, the beaches, and allows you to discover the peaceful streets of the resort. Start: From the square, turn left into rue des Ormes, then immediately left...

📍 Place des trois otages



in Belz

Belz - Pointe de Larmor

Level of difficulty: Easy Yellow markings All year round This walk takes you along the Rivière d'Etel, a picturesque marine gulf. You'll then follow the banks of the Sac'h, its tributary, one of the many arms of the Ria. Departure point: At the Port Niscop parking lot, admire the Pont Lorois,...

☎ 0244845656 📍 Port Niscop




in Carnac

Carnac - Saint-Colomban circuit

Level of difficulty: Medium Yellow markings Follow the path that, at the beginning of the last century, the inhabitants of the village of Saint-Colomban still followed to get to the village. Start: Place Saint-Cornély, in front of the Tourist Office. Step by step : 1) Leave Saint-Cornély...

📍 Place de l'église



in Pluneret

Pluneret - Circuit les deux rivières

Level of difficulty: Easy Yellow signposting -All year round The Gulf of Morbihan reveals all its charms here: a great diversity of natural environments where rural and marine heritage mingle. Overlooking the Sal estuary, the Sainte-Avoye chapel is a reminder of this marriage between land and sea....

☎ 02 44 84 56 56 📍 Saint Avoye Parking



in Landévant

Landévant - Lannouan circuit

Difficulty level: Easy Yellow markings All year round A short hike to discover the Church of Saint-Martin, the Château de Lannouan, the surrounding woods and Landévant's heritage. Departure: From the Church of Saint-Martin, completely rebuilt in 1834. It replaces a 15th-century building of...

☎ 02 44 84 56 56 📍 Église Saint-Martin



Quiberon Bay Tourist Office

www.baiedequiberon.bzh

☎ +33 (0)2 44 84 56 56